













Laconia Wind Energy Centre

Project Location

- Area under consideration for wind development 
- County Boundary 
- Transportation**
 - Highway 
 - Road 
 - Unpaved Road 
- Utilities (line)**
 - Existing Transmission Lines 
- Water Features**
 - Mapped Stream 
 - Mapped Indefinite Stream 
 - Mapped Lakes and Rivers 
 - Mapped Wet Area 



Coordinate System: NAD83 UTM Zone 20N Sources: Eri Basemaps, GeoNOVA, SNSIS, NRCan, NSNRR, ACCDC, IBA Canada

Date:	Nov 2023	Project #:	21-8406
Scale:	1:80,000	Drawing #:	1
Drawn By:	K. Wallace		
Checked By:	N. Myers		

